

Going Back in Time along the North Coast

October 7, 8, & 9, 2014
Limit to 14 rooms or 14 cars



Day One

Travel to Ferndale "The Victorian Village".

Please line up at 8 AM. We will leave on Tuesday, October 7th, at 8:15 AM, from the far side of the Wave parking area.

The directions and the menus will be emailed to the people that sign up for this trip. After you choose which Inn you will be staying at, please contact Edy Ternullo or Susanne and Russ Baldo (see LHSCG Roster for contact Information). There will be rooms available at the **Victorian Inn** (all rooms will be priced at \$166.32 plus tax) 707-786-4949 and at the **Hotel Ivanhoe** 707-786-9000, 4 rooms vary in price from \$95.00 to \$145.00. Contact them directly and let them know that you are with the Lincoln Hills Sports Car Group. At the Victorian Inn all keys will be put in a hat and you will get to draw for your room (per the management's suggestion). At the Ivanhoe you can choose your room.



Leave Orchard Creek and then travel on Hwy. 99 thru Yuba City toward our first stop in Williams. This will be a coffee and restroom break at Granzella's.

We get back on Hwy. 20 and continue to Lake County. The next stop will be in Nice, at the Robinson Rancheria where we will have a buffet lunch. They will even have a reserved parking area for us. Then we will be back on Hwy. 20 passing some of the lakes (Blue Lakes and Lake Mendocino) if they still have some water and continue until we turn to get onto Hwy. 101 North.

Next stop will be Exit 614 which will be a restroom and group photo stop. Please be prepared to pay a \$5.00 charge at this site, which is one of the drive-thru trees' locations. This tree is approximately 2000 years old and over 300 feet tall. We will continue on to the town of Garberville where we will have a choice of 3 Gas Stations to fuel up, buy a snack and have a restroom stop.



We will proceed thru town and return to Hwy. 101 North and exit at the "Avenue of the Giants".

These are some of the world's tallest living trees - some of them tower above 360 feet, which is taller than the Empire State Building. Many of these trees are 600 to 1200 years old. Enjoy the timeless beauty and serenity of these majestic groves as we drive past. The reddish bark that is spread along the ground against the lush ferns and other plants with the sunlight filtering through is breathless, picturesque and tranquil.

Last stop of the day will be at the Historic town of Ferndale. This quaint Victorian town is famous for its architecture and historic Main Street. It is like you are "Going back in time". You will have time on this trip to walk along Main Street and visit some of the art galleries, the blacksmith store and some of the antique shops. They even have a restaurant named Curley's that has a famous owner, Guy Fieri, who grew up in this town. This area was and still is famous for the many dairy and agricultural farms. The majority of the population was Scandinavian, Swiss-Italian and Portuguese.

We will have a BYOB gathering at the Ivanhoe Lobby before we have dinner at the Victorian Inn.

Menu choices and cost will be emailed separately.

Day Two

We will start with breakfast at the Victorian Inn. If you are staying at the Ivanhoe, there will be a charge for breakfast.

After breakfast we will be driving to Eureka to visit the famous "Carson Mansion" or the Ingomar Club. This was the home of William and Sarah Carson. William was an owner of several lumber mills, had interest in rail lines and in sailing vessels to transport their lumber. He was one of the founders of Humboldt Bank along with a few other banks and many other enterprises. His fortune was estimated to be 20 million dollars when he died. This mansion is 3 stories, 18 rooms, with a tower and a basement. It is on the National Register. The cost of this home in 1885 was \$80,000. The Mansion has been owned and operated by a private business men's group called the Ingomar Club. Our tour guide will be one of the members of this Club.

After the tour, we will drive to the Coast to the town of Petrola where we will have lunch at the Yellow Rose. Menu and prices will be emailed. You will get to see the beauty of the ocean and this North Coast area.

After lunch we will return to Ferndale to have time to rest or tour the town. Dinner this evening will be at the Ivanhoe - choices and cost will be emailed to you.

Day Three

Breakfast again will be at the Victorian Inn. The guests of Ivanhoe will have to pay for their breakfast. Then we will gather to make our return trip. We will drive thru some of this beautiful dairy country as we head south. We will get onto Hwy. 101.

We will stop in Garberville again to gas up, pick up any snacks and use the restrooms.

Our next stop will be at a rest stop to use the restrooms and stretch, and then we will continue down Hwy. 101. We will exit at Hwy. 20 and make a stop for lunch in the quaint Main Street of Upper Lake. We will eat at the Blue Wing Restaurant and choices and prices will be emailed to this tour group.

After lunch we will go back on Hwy. 20 and continue to our final restroom stop at Granzella's in Williams. We will go back the way we came thru Yuba City and return to Lincoln.

Notes



Trip to:
400 Ocean Ave
 Ferndale, CA 95536
 318.63 miles / 6 hours 23 minutes
 Estimated Fuel Cost: **\$57.82**


SAM


















965 Orchard Creek Ln, Lincoln, CA 95648-8444

Download
Free App




- | | | |
|--|--|---------------------------------|
| | 1. Start out going north on Orchard Creek Ln toward Del Webb Blvd. Map | 0.07 Mi
0.07 Mi Total |
| | 2. Turn left onto Del Webb Blvd. Map
<i>If you are on Strolling Hills Ln and reach Meadowhill Ct you've gone a little too far</i> | 0.8 Mi
0.9 Mi Total |
| | 3. Turn right onto E Joiner Pkwy. Map
<i>E Joiner Pkwy is 0.2 miles past Ingram Pkwy</i> | 0.3 Mi
1.2 Mi Total |
| | 4. Turn left onto Sterling Pkwy. Map
<i>Sterling Pkwy is 0.1 miles past Parkway Pt
If you are on Joiner Pkwy and reach Stanmark Dr you've gone about 0.3 miles too far</i> | 0.3 Mi
1.5 Mi Total |
| | 5. Turn left onto S State Highway 65. Map | 0.5 Mi
2.0 Mi Total |
| | 6. S State Highway 65 becomes Industrial Ave. Map | 1.7 Mi
3.7 Mi Total |
| | 7. Turn right onto Athens Ave. Map
<i>Athens Ave is 0.8 miles past Twelve Bridges Dr
Villa Pizza is on the corner
If you reach Whitney Blvd you've gone about 0.5 miles too far</i> | 2.3 Mi
6.0 Mi Total |
| | 8. Turn left onto Fiddyment Rd. Map | 1.0 Mi
7.0 Mi Total |
| | 9. Take the 1st right onto Sunset Blvd W. Map
<i>If you reach Settlers Ridge Way you've gone about 1 mile too far</i> | 6.5 Mi
13.5 Mi Total |
| | 10. Sunset Blvd W becomes Howsley Rd. Map | 4.0 Mi
17.5 Mi Total |
| | 11. Merge onto CA-99 via the ramp on the left. Map
<i>If you reach the end of Howsley Rd you've gone about 0.2 miles too far</i> | 14.3 Mi
31.7 Mi Total |
| | 12. Turn slight right onto ramp. Map | 0.4 Mi
32.1 Mi Total |
| | 13. Turn left onto Tudor Rd / CA-113. Map | 0.3 Mi
32.3 Mi Total |



- 


14. Merge onto CA-99 via the ramp on the left. [Map](#) **8.3 Mi**
If you are on Tudor Rd and reach Sawtelle Ave you've gone about 0.1 miles too far 40.6 Mi Total
- 
15. Turn right onto ramp. [Map](#) **0.3 Mi**
If you are on Laurel Ave and reach Powerline Rd you've gone about 1 mile too far 40.9 Mi Total
- 
16. Turn right onto Garden Hwy. [Map](#) **0.1 Mi**
41.0 Mi Total
- 
17. Turn right onto ramp. [Map](#) **0.2 Mi**
If you are on Nicolaus Ave and reach Marcum Rd you've gone about 0.4 miles too far 41.3 Mi Total
- 

18. Turn right onto CA-99 / Laurel Ave. Continue to follow CA-99. [Map](#) **17.9 Mi**
59.1 Mi Total
- 

19. Turn left onto Colusa Hwy / CA-20. Continue to follow CA-20. [Map](#) **22.5 Mi**
CA-20 is just past Woodward St
La Mexicana is on the corner 81.6 Mi Total
- 
20. Turn left onto Fremont St. [Map](#) **0.8 Mi**
Fremont St is just past Carson St
If you reach Lafayette St you've gone a little too far 82.4 Mi Total
- 

21. Turn left onto 10th St / CA-20. Continue to follow CA-20. [Map](#) **8.3 Mi**
CA-20 is just past 9th St
Jeff's Freezette is on the corner
If you reach 11th St you've gone a little too far 90.6 Mi Total
- 

22. Merge onto I-5 S via the ramp on the left toward Sacramento. [Map](#) **0.5 Mi**
If you are on State Highway 20 and reach Freshwater Lat you've gone about 0.5 miles too far 91.1 Mi Total
- 
23. Take EXIT 577 toward Williams. [Map](#) **0.3 Mi**
91.5 Mi Total
- 

24. Turn right onto CA-20 Bus / E St. [Map](#) **0.1 Mi**
76 is on the corner 91.6 Mi Total
- 
25. Take the 3rd right onto 6th St. [Map](#) **0.05 Mi**
6th St is just past 5th St
Williams Shell is on the right
If you reach N 7th St you've gone a little too far 91.7 Mi Total
- 
26. 451 6TH ST is on the right. [Map](#)
If you reach D St you've gone a little too far

A to B Travel Estimate: 91.66 mi - about 1 hour 49 minutes


B 451 6th St, Williams, CA 95987


- 
1. Start out going southeast on 6th St toward E St / CA-20 Bus. [Map](#) **0.05 Mi**
91.7 Mi Total
- 

2. Take the 1st right onto E St / CA-20 Bus. [Map](#) **1.4 Mi**
Williams Shell is on the corner
If you reach F St you've gone a little too far 93.1 Mi Total



  3. Turn left onto State Highway 20 / CA-20. Continue to follow CA-20. [Map](#) **54.7 Mi**
147.8 Mi Total

 **4. 1545 E STATE HWY 20.** [Map](#)
*Your destination is 0.1 miles past Levinsohn Dr
If you reach CA-20 you've gone a little too far*

B to C Travel Estimate: 56.13 mi - about 1 hour 10 minutes



 **Robinson Rancheria Resort & Casino**
1545 E State Hwy 20, Nice, CA 95464-8619
(707) 262-4000

 1. Start out going northwest on E State Highway 20 / CA-20. [Map](#) **0.09 Mi**
147.9 Mi Total

  2. Enter next roundabout and take the 2nd exit onto CA-20. [Map](#) **22.8 Mi**
170.7 Mi Total

  3. Merge onto US-101 N toward Willits. [Map](#) **58.6 Mi**
229.3 Mi Total

 4. Take EXIT 614 toward So Leggett. [Map](#) **0.2 Mi**
229.5 Mi Total

  5. Turn right onto Highway 271 / CA-271. [Map](#) **1.3 Mi**
If you reach US-101 N you've gone about 0.2 miles too far
230.8 Mi Total

 6. Welcome to LEGGETT, CA 95585. [Map](#)
Your destination is 0.4 miles past Marion Ln

C to D Travel Estimate: 83.05 mi - about 1 hour 33 minutes

 **Leggett, CA 95585**



 1. Start out going north on Highway 271 / CA-271 toward Little Dan Creek Rd. [Map](#) **1.5 Mi**
232.3 Mi Total

  2. Turn right to stay on Highway 271 / CA-271. [Map](#) **1.4 Mi**
233.7 Mi Total


 3. Turn left onto Drive Thru Tree Road (Portions unpaved). [Map](#) **0.6 Mi**
If you reach Underwood Ln you've gone a little too far
234.3 Mi Total


  4. Turn left onto Highway 271 / CA-271. [Map](#) **0.6 Mi**
234.9 Mi Total

  5. Turn right onto CA-1 / CA-271 / CA-208 / N Highway 1. [Map](#) **0.07 Mi**
234.9 Mi Total

  6. Turn left onto Redwood Hwy / US-101 N / CA-271. Continue to follow US-101 N. [Map](#) **22.9 Mi**
257.8 Mi Total


 7. Take EXIT 639B toward Shelter Cove. [Map](#) **0.2 Mi**
258.0 Mi Total

 **8. Turn right onto Redwood Dr.** [Map](#) **0.10 Mi**
If you reach US-101 N you've gone about 0.2 miles too far 258.1 Mi Total


 **9. 701 REDWOOD DR is on the left.** [Map](#)
Your destination is just past Thomas Dr
If you reach Conger St you've gone a little too far

D to E Travel Estimate: 27.24 mi - about 38 minutes

 **701 Redwood Dr, Garberville, CA 95542-3103**

 **1. Start out going north on Redwood Dr toward Thomas Dr.** [Map](#) **0.10 Mi**
258.2 Mi Total

  **2. Merge onto US-101 N / Redwood Hwy N toward Eureka.** [Map](#) **6.2 Mi**
If you reach Alderpoint Rd you've gone about 0.2 miles too far 264.3 Mi Total

 **3. Take the Avenue of the Giants exit, EXIT 645, toward Phillipsville.** [Map](#) **0.3 Mi**
264.7 Mi Total

  **4. Merge onto CA-254.** [Map](#) **5.8 Mi**
270.5 Mi Total

  **5. Stay straight to go onto CA-254 / Ave Of The Giants St.** [Map](#) **6.2 Mi**
276.7 Mi Total

  **6. Merge onto US-101 N.** [Map](#) **36.3 Mi**
313.0 Mi Total

 **7. Take EXIT 692 toward Loleta / Fernbridge.** [Map](#) **0.1 Mi**
313.1 Mi Total

 **8. Turn slight right onto Singley Hill Rd.** [Map](#) **0.2 Mi**
313.3 Mi Total

 **9. Stay straight to go onto Fernbridge Dr.** [Map](#) **0.5 Mi**
313.8 Mi Total

  **10. Take the 1st right onto State Highway 211 / CA-211. Continue to follow CA-211.** [Map](#) **4.8 Mi**
If you reach Fernbridge St you've gone a little too far 318.6 Mi Total

 **11. Turn right onto Ocean Ave.** [Map](#)
Ocean Ave is just past 4th St
The Hotel Ivanhoe is on the right
If you are on Francis St and reach Eugene St you've gone a little too far

 **12. 400 OCEAN AVE is on the left.** [Map](#)
If you reach 5th St you've gone a little too far

E to F Travel Estimate: 60.54 mi - about 1 hour 12 minutes

 **400 Ocean Ave, Ferndale, CA 95536**

5-7 Cocktail
7pm Dinner

Total Travel Estimate: **318.63 miles - about 6 hours 23 minutes**
Estimated Fuel Cost: **\$57.82**



©2014 MapQuest, Inc. Use of directions and maps is subject to the MapQuest Terms of Use. We make no guarantee of the accuracy of their content, road conditions or route usability. You assume all risk of use. [View Terms of Use](#)

Notes



Trip to:

Ingomar Club

143 M St

Eureka, CA 95501

(707) 443-5665

20.12 miles / 27 minutes

Estimated Fuel Cost: **\$3.94**

10AM



400 Ocean Ave, Ferndale, CA 95536

Download
Free App



1. Start out going southeast on Ocean Ave toward Francis St. [Map](#)



2. Take the 1st left onto Main St / CA-211. Continue to follow CA-211. [Map](#)

4.8 Mi

The Hotel Ivanhoe is on the left

4.8 Mi Total

If you are on Bluff St and reach Berding St you've gone a little too far



3. Turn left onto Fernbridge Dr. [Map](#)

0.5 Mi

5.3 Mi Total



4. Turn slight right onto Singley Hill Rd. [Map](#)

0.2 Mi

5.5 Mi Total



5. Merge onto US-101 N. [Map](#)

14.5 Mi

20.0 Mi Total



6. Turn left onto M St. [Map](#)

0.2 Mi

M St is just past L St

20.1 Mi Total

Humboldt Child Care Council is on the corner

If you reach N St you've gone a little too far



7. **143 M ST is on the right.** [Map](#)

Your destination is just past 3rd St

If you reach 2nd St you've gone a little too far



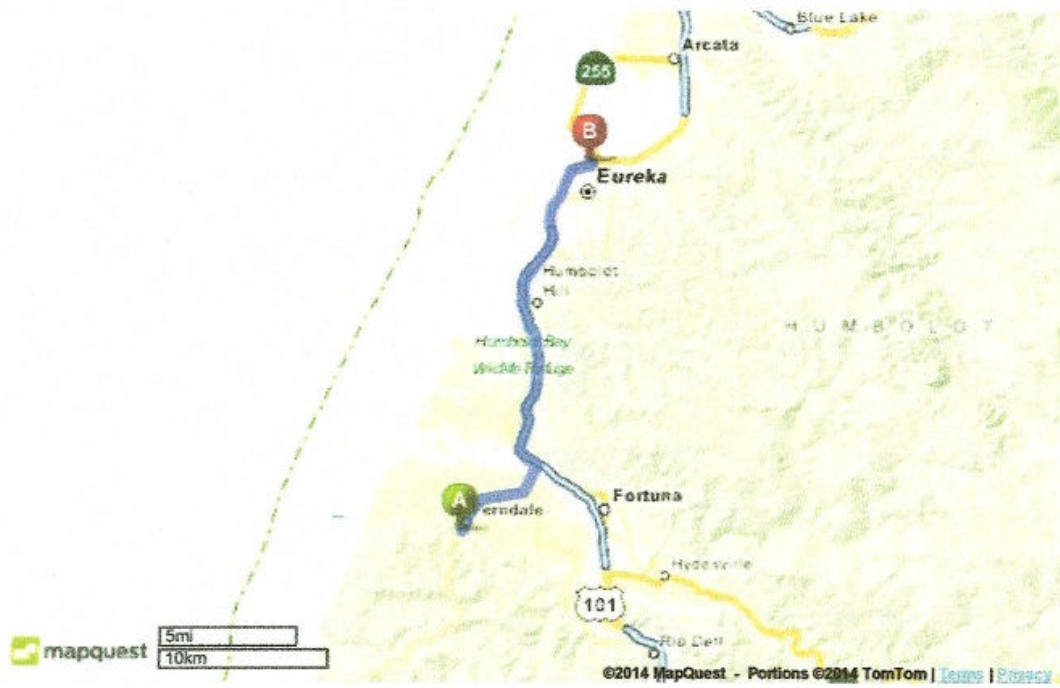
Ingomar Club

143 M St, Eureka, CA 95501

(707) 443-5665

Lunch 12:30

Total Travel Estimate: **20.12 miles - about 27 minutes**
Estimated Fuel Cost: **\$3.94**



©2014 MapQuest, Inc. Use of directions and maps is subject to the MapQuest Terms of Use. We make no guarantee of the accuracy of their content, road conditions or route usability. You assume all risk of use. [View Terms of Use](#)

Notes



Trip to:

Petrolia, CA

49.20 miles / 1 hour 30 minutes

Estimated Fuel Cost: \$14.20

	Ingomar Club 143 M St, Eureka, CA 95501 (707) 443-5665	Download Free App
	1. Start out going south on M St toward 3rd St. Map	0.1 Mi <i>0.1 Mi Total</i>
	 2. Take the 2nd right onto 4th St / US-101 S. Map <i>4th St is just past 3rd St Shell is on the right If you reach 5th St you've gone a little too far</i>	0.9 Mi <i>1.0 Mi Total</i>
	 3. Turn left onto Broadway / US-101 S. Continue to follow US-101 S. Map	13.6 Mi <i>14.5 Mi Total</i>
	4. Take EXIT 692 toward Ferndale / Loleta. Map	0.2 Mi <i>14.8 Mi Total</i>
	5. Turn slight right onto Fernbridge Dr. Map	0.5 Mi <i>15.3 Mi Total</i>
	 6. Take the 1st right onto State Highway 211 / CA-211. Continue to follow CA-211. Map <i>If you reach Fernbridge St you've gone a little too far</i>	4.8 Mi <i>20.1 Mi Total</i>
	7. Turn right onto Ocean Ave. Map <i>Ocean Ave is just past 4th St The Hotel Ivanhoe is on the right If you are on Francis St and reach Eugene St you've gone a little too far</i>	0.09 Mi <i>20.2 Mi Total</i>
	8. Take the 1st left onto Wildcat Rd. Map <i>Wildcat Rd is just past 5th St U.S. Bank - Ferndale CA Office is on the corner If you reach Shaw Ave you've gone about 0.2 miles too far</i>	2.9 Mi <i>23.1 Mi Total</i>
	9. Wildcat Rd becomes Mattole Rd. Map	2.3 Mi <i>25.4 Mi Total</i>
	10. Turn slight right to stay on Mattole Rd. Map	8.6 Mi <i>34.0 Mi Total</i>
	11. Turn left to stay on Mattole Rd. Map	1.5 Mi <i>35.5 Mi Total</i>
	12. Turn right to stay on Mattole Rd. Map	13.5 Mi <i>49.0 Mi Total</i>



13. Mattole Rd becomes Front St. [Map](#)

0.1 Mi

49.1 Mi Total



14. Turn left onto Lincoln St. [Map](#)

0.08 Mi

49.2 Mi Total



15. Welcome to PETROLIA, CA. [Map](#)

If you reach the end of Lincoln St you've gone a little too far



Petrolia, CA

Total Travel Estimate: **49.20 miles - about 1 hour 30 minutes**
Estimated Fuel Cost: **\$14.20**



©2014 MapQuest, Inc. Use of directions and maps is subject to the MapQuest Terms of Use. We make no guarantee of the accuracy of their content, road conditions or route usability. You assume all risk of use. [View Terms of Use](#)




Notes

Trip to:
965 Orchard Creek Ln
 Lincoln, CA 95648-8444
 282.21 miles / 5 hours 39 minutes
 Estimated Fuel Cost: **\$53.84**



9:30 AM

		Download Free App
	400 Ocean Ave, Ferndale, CA 95536	
	1. Start out going southeast on Ocean Ave toward Francis St . Map	
	2. Ocean Ave becomes Bluff St . Map	0.7 Mi 0.7 Mi Total
	3. Bluff St becomes Grizzly Bluff Rd . Map	4.4 Mi 5.1 Mi Total
	4. Turn slight right onto Price Creek School Rd (Portions unpaved). Map	2.9 Mi 8.1 Mi Total
	5. Price Creek School Rd becomes Price Creek Rd . Map	0.9 Mi 9.0 Mi Total
	6. Turn right onto Blue Slide Rd . Map	3.3 Mi 12.3 Mi Total
	7. Blue Slide Rd becomes Belleview Ave . Map	1.0 Mi 13.3 Mi Total
	8. Merge onto US-101 S / Redwood Hwy S . Map	41.3 Mi 54.6 Mi Total
	9. Take EXIT 639B toward Garberville . Map	0.2 Mi 54.8 Mi Total
	10. Turn left onto Redwood Dr . Map	0.2 Mi 55.0 Mi Total
	11. 701 REDWOOD DR is on the left . Map <i>Your destination is just past Thomas Dr If you reach Conger St you've gone a little too far</i>	
A to B Travel Estimate: 55.02 mi - about 1 hour 8 minutes		
	701 Redwood Dr, Garberville, CA 95542-3103	
	1. Start out going south on Redwood Dr toward Conger St . Map	0.2 Mi 55.2 Mi Total

- 



2. Take the 1st right onto Sprowl Creek Rd. [Map](#)

*Sprowl Creek Rd is just past Maple Ln
GARBERVILLE SHELL is on the corner
If you reach Melville Rd you've gone about 0.1 miles too far*


0.1 Mi
55.3 Mi Total
- 


3. Merge onto US-101 S via the ramp on the left. [Map](#)

If you reach Sunnybank Ln you've gone a little too far


83.2 Mi
138.5 Mi Total
- 


4. Merge onto CA-20 E via EXIT 555B toward Upper Lake / Williams. [Map](#)

20.0 Mi
158.6 Mi Total
- 

5. Turn left onto Main St. [Map](#)

*Main St is just past Mendenhall Ave
If you reach Government St you've gone about 0.3 miles too far*


0.2 Mi
158.8 Mi Total
- 

6. 9520 MAIN ST is on the right. [Map](#)


*Your destination is just past 1st St
If you reach 2nd St you've gone a little too far*

B to C Travel Estimate: 103.75 mi - about 1 hour 58 minutes

C 9520 Main St, Upper Lake, CA 95485-9596


- 

1. Start out going south on Main St toward 1st St. [Map](#)



0.2 Mi
159.0 Mi Total
- 


2. Take the 3rd left onto E State Highway 20 / CA-20. [Map](#)

E State Highway 20 is just past Washington St

3.3 Mi
162.3 Mi Total
- 


3. Enter next roundabout and take the 2nd exit onto CA-20. [Map](#)


54.7 Mi
217.0 Mi Total
- 


4. Turn right onto E St / CA-20 Bus. [Map](#)

1.5 Mi
218.5 Mi Total
- 

5. Turn left onto 6th St. [Map](#)

*6th St is just past N 7th St
Williams Shell is on the corner
If you reach 5th St you've gone a little too far*

0.05 Mi
218.5 Mi Total
- 

6. 451 6TH ST is on the right. [Map](#)

If you reach D St you've gone a little too far

C to D Travel Estimate: 59.78 mi - about 1 hour 13 minutes

D 451 6th St, Williams, CA 95987

- 

1. Start out going southeast on 6th St toward E St / CA-20 Bus. [Map](#)

0.05 Mi
218.6 Mi Total
- 


2. Take the 1st left onto E St / CA-20 Bus. [Map](#)


*Williams Shell is on the left
If you reach F St you've gone a little too far*

0.4 Mi
219.0 Mi Total
- 



3. Merge onto I-5 N via the ramp on the left toward Redding. [Map](#)

If you are on E St and reach Vann St you've gone about 0.1 miles too far

0.4 Mi
219.4 Mi Total


- 

4. Take the CA-20 exit, EXIT 578, toward Clear Lake / Colusa. [Map](#)

0.4 Mi
219.8 Mi Total
- 


5. Turn right onto State Highway 20 / CA-20. Continue to follow CA-20. [Map](#)

If you reach I-5 N you've gone about 0.4 miles too far

8.0 Mi
227.8 Mi Total
- 


6. Turn right onto Fremont St. [Map](#)

*Fremont St is just past Carson St
Jeff's Freezette is on the corner
If you reach Lafayette St you've gone a little too far*


0.8 Mi
228.5 Mi Total
- 

7. Turn right onto Bridge St / CA-20 / CA-45. Continue to follow CA-20 E. [Map](#)


*CA-20 E is just past 1st St
If you reach B St you've gone a little too far*

25.0 Mi
253.5 Mi Total
- 


8. CA-20 E becomes CA-70 E. [Map](#)

4.5 Mi
258.0 Mi Total
- 


9. Keep left to take CA-65 S via EXIT 17 toward Roseville. [Map](#)

21.5 Mi
279.5 Mi Total
- 

10. Take the Ferrari Ranch Rd exit, EXIT 315. [Map](#)


0.4 Mi
279.9 Mi Total
- 

11. Turn left onto Ferrari Ranch Rd. [Map](#)

0.5 Mi
280.4 Mi Total
- 


12. Turn right onto Joiner Pkwy. [Map](#)

*Joiner Pkwy is 0.1 miles past Groveland Ln
If you reach Kensington Ln you've gone about 0.2 miles too far*

0.8 Mi
281.2 Mi Total
- 


13. Turn left onto Del Webb Blvd. [Map](#)

*Del Webb Blvd is 0.1 miles past Parkway Pt
If you reach Bella Breeze Dr you've gone about 1.1 miles too far*

0.8 Mi
282.0 Mi Total
- 

14. Turn right onto Orchard Creek Ln. Pass through 1 roundabout. [Map](#)

*Orchard Creek Ln is 0.1 miles past Lake Crest Ln
If you reach Sun City Ln you've gone about 0.1 miles too far*

0.2 Mi
282.2 Mi Total
- 

15. 965 ORCHARD CREEK LN is on the right. [Map](#)

If you reach Del Webb Blvd you've gone a little too far

D to E Travel Estimate: 63.66 mi - about 1 hour 19 minutes

 **965 Orchard Creek Ln, Lincoln, CA 95648-8444**

Total Travel Estimate: **282.21 miles** - about **5 hours 39 minutes**
Estimated Fuel Cost: **\$53.84**



©2014 MapQuest, Inc. Use of directions and maps is subject to the MapQuest Terms of Use. We make no guarantee of the accuracy of their content, road conditions or route usability. You assume all risk of use. [View Terms of Use](#)